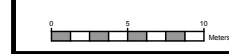


NOTES:
 - ELEVATIONS ARE DERIVED FROM DUAL PHASE GPS TIES USING HT2.0 GEOID MODEL
 - HORIZONTAL COORDINATES ARE UTM 10N NAD83(CSRS) REFERENCED TO PLAN EPP64475
 - SCALE MAY CHANGE WITH PLOTTING

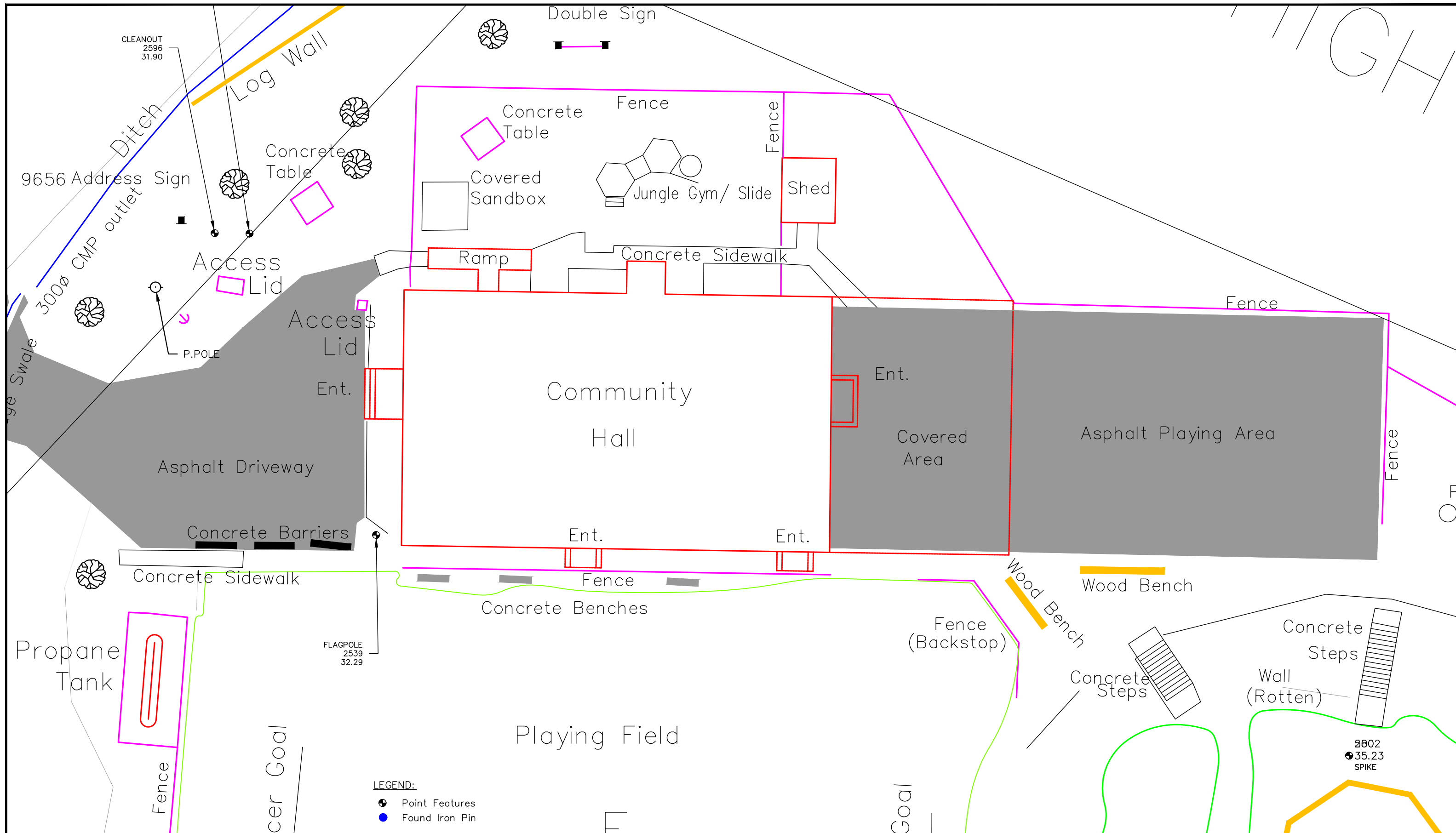


Powell River Regional District

CDA Enterprises
 P.O. Box 11
 Powell River, BC
 V8A 4Z5
 Ph.(604)483-3194 Cel(604)483-6294

SURVEY:	CALEB ALLEN
DESIGN:	
DESIGN CHK:	
DRAWING:	CALEB ALLEN
DRAWING SENT:	CALEB ALLEN
APPROVALS:	

JAN12-13 2017	SCALE VERT 1:500	LOCATION LAND DISTRICT: New Westminster	LUND	PLOT DATE ----	FILE PRRD	CDA-16-001 CLIENT FILE
LUND COMMUNITY CENTRE SITE SKETCH						
Lot E (Ref PI 4041) & Lot 6 PI 17853 DL 1611 N.W.D.						
FEB 20 2017	REVISION	DWG. NO.	16-001	SHEET 1 of 3		
FEB 20 2017		Lund Community Centre.dwg				



NOTES:
 - ELEVATIONS ARE DERIVED FROM DUAL PHASE GP POINTS USING HT2.0 GEOID MODEL
 - HORIZONTAL COORDINATES ARE UTM 10N NAD83(CSRS) REFERENCED TO PLAN EPP64475
 - SCALE MAY CHANGE WITH PLOTTING

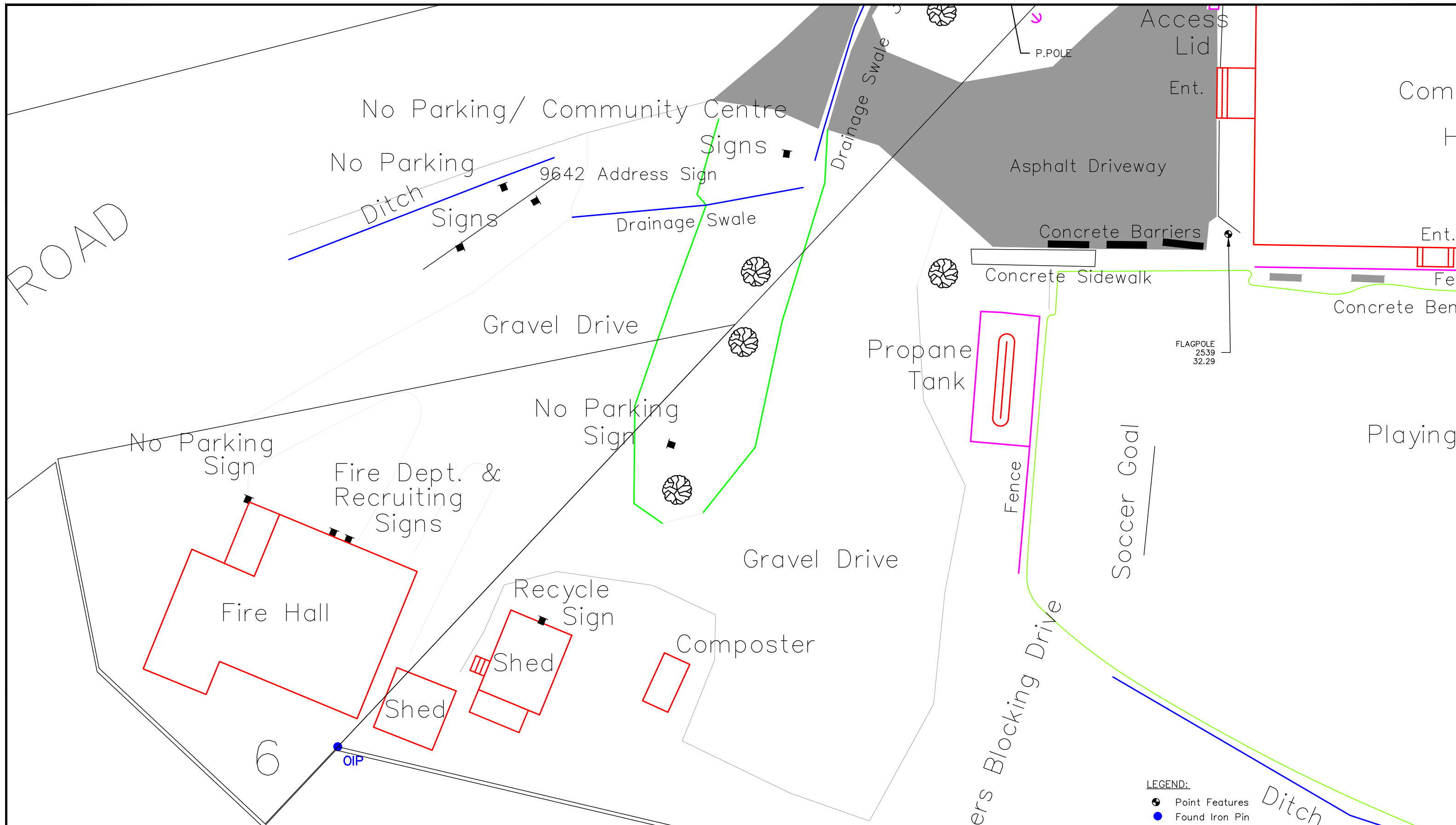
0 5 10
 Meters

Powell River Regional District

CDA Enterprises
 P.O. Box 11
 Powell River, BC
 V8A 4Z5
 Ph.(604)483-3194 Cel(604)483-6294

SURVEY: CALEB ALLEN
DESIGN:
DESIGN CHK:
DRAWING: CALEB ALLEN
DRAWING SENT: CALEB ALLEN
APPROVALS:

JAN12-13 2017	SCALE VERT 1:200 HORIZ 1:200	LOCATION LAND DISTRICT: New Westminster	LUND	PLOT DATE ----	FILE PRRD	CDA-16-001 CLIENT FILE
FEB 20 2017	LUND COMMUNITY CENTRE SITE SKETCH Lot E (Ref PI 4041) & Lot 6 PI 17853 DL 1611 N.W.D.					
FEB 20 2017	REVISION	DWG. NO. 16-001	Lund Community Centre.dwg			SHEET 1 of 2



NOTES:
 - ELEVATIONS ARE DERIVED FROM DUAL PHASE GPS TIES USING HT2.0 GEOID MODEL
 - HORIZONTAL COORDINATES ARE UTM 10N NAD83(CSRS) REFERENCED TO PLAN EPP64475
 - SCALE MAY CHANGE WITH PLOTTING

0 5 10
 Meters

Powell River Regional District
CDA Enterprises
 P.O. Box 11
 Powell River, BC
 V8A 4Z5
 Ph.(604)483-3194 Cel(604)483-6294

SURVEY: CALEB ALLEN
DESIGN:
DESIGN CHK:
DRAWING: CALEB ALLEN
DRAWING SENT: CALEB ALLEN
APPROVALS:

JAN12-13 2017	SCALE VERT 1:200	LOCATION LAND DISTRICT: New Westminster	LUND	PLOT DATE ----	FILE PRRD	CDA-16-001 CLIENT FILE
FEB 20 2017	LUND COMMUNITY CENTRE SITE SKETCH					
FEB 20 2017	Lot E (Ref PI 4041) & Lot 6 PI 17853 DL 1611 N.W.D.					
REVISION	DWG. NO.	16-001	SHEET 3 of 3			
	Lund Community Centre.dwg					

LEGEND:
 ● Point Features
 ● Found Iron Pin